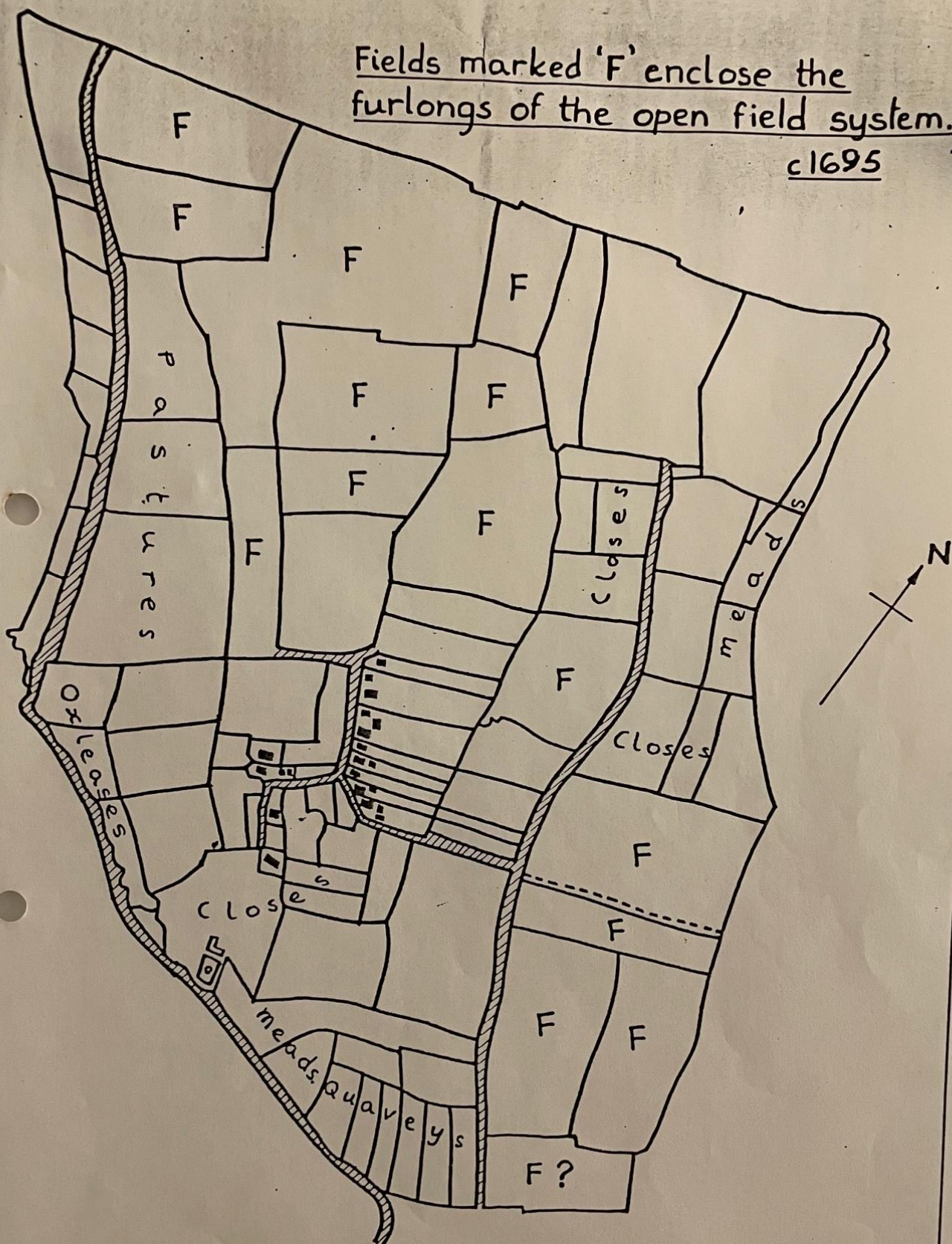


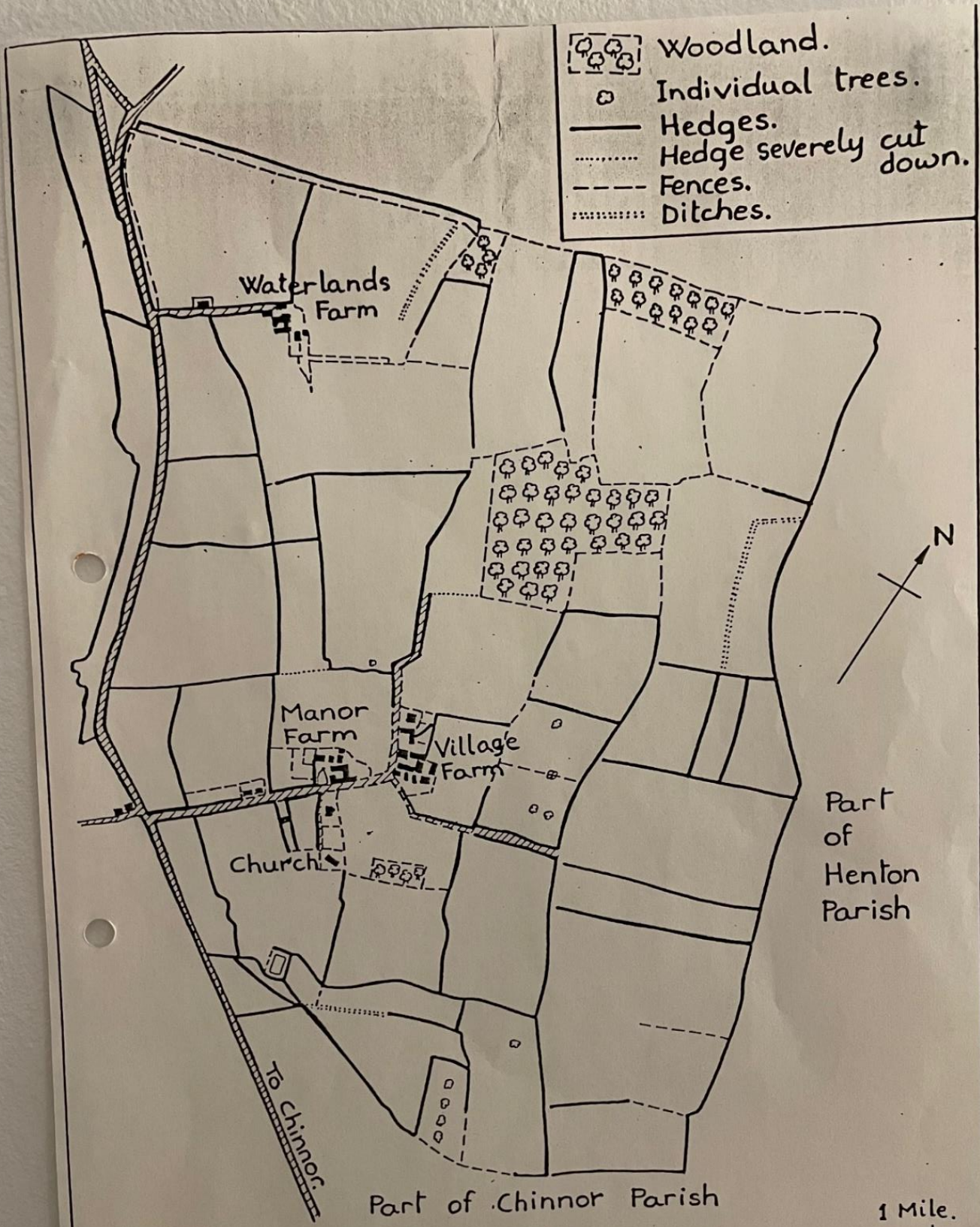
Fields marked 'F' enclose the furlongs of the open field system.

c1695

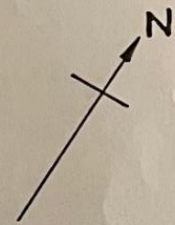


MAP 2. EMMINGTON IN 1697

Based on the map of Sir Henry Ashhurst.



- Woodland.
- Individual trees.
- Hedges.
- Hedge severely cut down.
- Fences.
- Ditches.



Part of Henton Parish

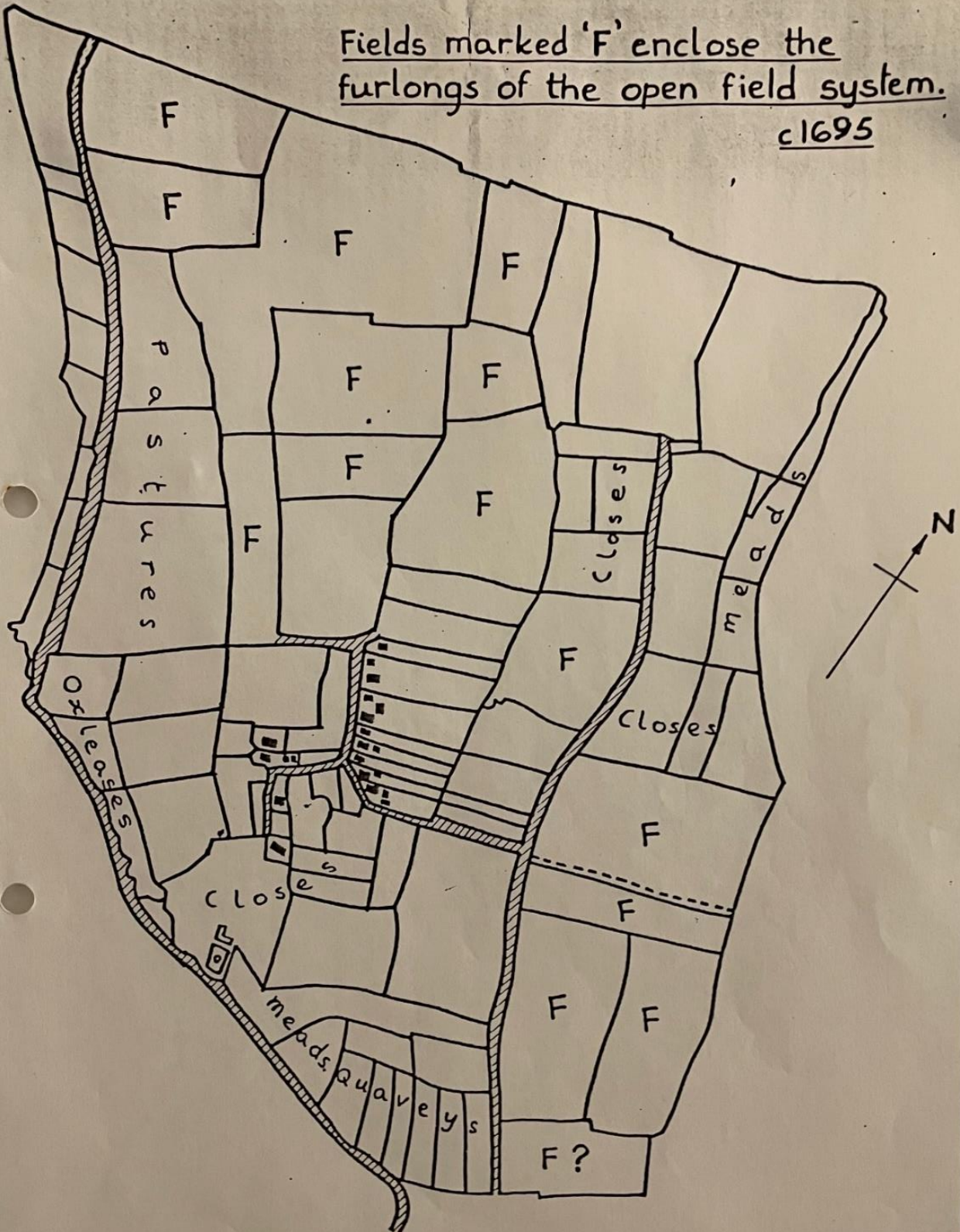
Part of Chinnor Parish

1 Mile.

1 Kilometre

MAP 1. PRESENT DAY EMMINGTON.

Fields marked 'F' enclose the
furlongs of the open field system.
c1695

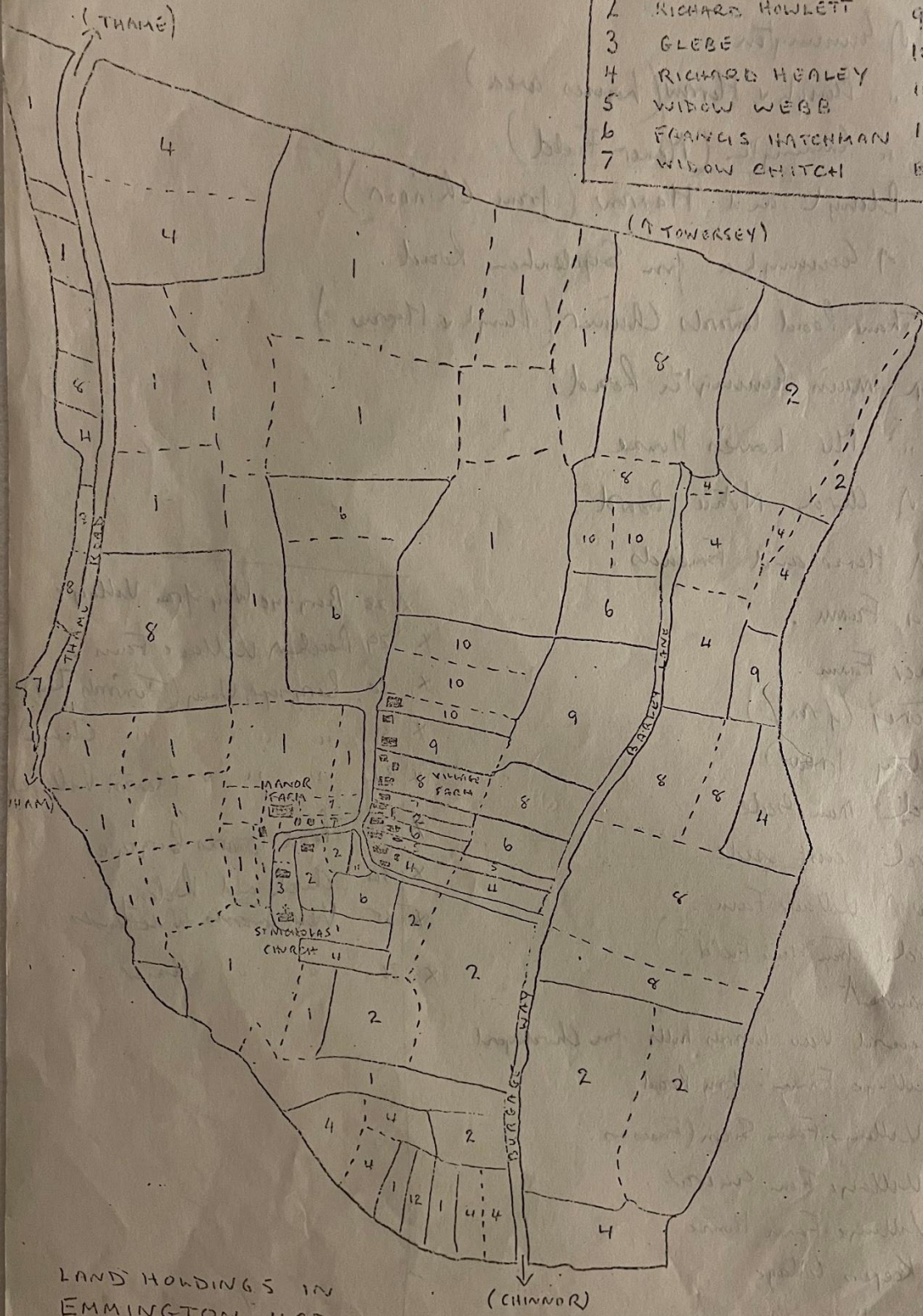


MAP 2. EMMINGTON IN 1697

Based on the map of Sir Henry Ashhurst.

KEY

- | | | | |
|---|------------------|----|----------------|
| 1 | JOHN WITTE | 8 | THOMAS HOWLETT |
| 2 | RICHARD HOWLETT | 9 | WIDOW HOWLETT |
| 3 | GLEBE | 10 | JOSEPH COX |
| 4 | RICHARD HEALEY | 11 | WIDOW SANDERS |
| 5 | WIDOW WEBB | 12 | WILL BUTLER |
| 6 | FRANCIS HATCHMAN | ☐ | BUILDINGS |
| 7 | WIDOW CHITCH | | |



LAND HOLDINGS IN
EMMINGTON 1697

[Faint handwritten notes and a list of numbers with 'X' marks on the right side of the page, possibly a ledger or index.]